





ArcGIS WebMap



12/16/2020, 2:51:40 PM

-  Buildings
-  Parcels
-  County Boundary



USDA FSA, GeoEye, Maxar, Esri Community Maps Contributors, VITA, BuildingFootprintUSA, Esri, HERE, Garmin, SafeGraph, INCREMENT P, METI/NASA, USGS, EPA, NPS, US Census Bureau, USDA